




















# LEGEND

	MAIN ROADS
	PROPOSED MAIN ROADS
	STREETS
	PROPOSED HIGHWAYS
	INTERSTATE HWYS
	FEDERAL HWYS
	STATE ROADS
	COUNTY ROADS
	RAILROADS
	SCHOOLS & COLLEGES
	PARKS, GOLF COURSES, & CEMETERIES
	SHOPPING CENTERS INDUSTRIAL PARKS
	SECTION LINES & NUMBERS
<b>T1S R19W</b>	TOWNSHIP & RANGE
	FLOOD CONTROL CANALS
	CITY LIMITS
	COUNTY BOUNDARY
<b>31904</b>	ZIP CODES
	ZIP CODE BOUNDARY
<b>4150</b>	MLS AREA NUMBERS
	MLS AREA BOUNDARY
<b>PB01</b>	MLS GEO NUMBERS
	MLS GEO BOUNDARY