




















LEGEND

	MAIN ROADS
	PROPOSED MAIN ROADS
	STREETS
	PROPOSED HIGHWAYS
	INTERSTATE HWYS
	FEDERAL HWYS
	STATE ROADS
	COUNTY ROADS
	RAILROADS
	SCHOOLS & COLLEGES
	PARKS, GOLF COURSES, & CEMETERIES
	SHOPPING CENTERS INDUSTRIAL PARKS
	SECTION LINES & NUMBERS
T1S R19W	TOWNSHIP & RANGE
	FLOOD CONTROL CANALS
	CITY LIMITS
	COUNTY BOUNDARY
31904	ZIP CODES
	ZIP CODE BOUNDARY
4150	MLS AREA NUMBERS
	MLS AREA BOUNDARY
SL01	MLS GEO NUMBERS
	MLS GEO BOUNDARY